

No waiting at any time restrictions due to reduced road width. Parking loss of approximately 2 spaces on the east side and 3 spaces on the west side of Clarence Street.

Proposed closure of Frederick Street with a continuous footway treatment and bollards.

Reduced road width to enable cyclists to access the shared footway.


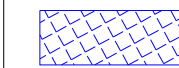








Footway widening to provide sufficient space for shared footway / cycleway.

Proposed raised table crossing, at footway level, to reduce the speed of vehicles turning in and out of Stamford Drive.

Proposed signalised toucan crossing for pedestrians and cyclists.

Relocated signs to notify of the height prohibition for the bridge ahead.

Key:

-  Proposed Kerbs
-  Ramped entry to raised table
-  Shared Footway / Cycleway Areas
-  High friction surfacing
-  Proposed Bollards
-  Proposed sign locations
-  Corduroy tactile paving
-  Tactile paving for pedestrian crossings. Buff coloured for uncontrolled crossing and red for controlled crossings
- 
-  Double Yellow Lines - No Waiting At Any Time

P03	26/07/2023	Road Markings and Shared Footway	JS
P02	04/05/2023	Crossing Adjustments	JS
P01	06/12/2022	First Issue	JS
Ref.	Date	Details	Initials
Revisions			



OPERATIONS & NEIGHBOURHOODS
 Assistant Director: Emma Varnam
 Head of Engineering Services (Design & Delivery): Lee Holland
 Tame Street Depot, Tame Street, Stalybridge, SK15 1ST.
www.tameside.gov.uk
 Tel: 0161 342 8355 Fax: 0161 342 3964
 email: eng.designunit@tameside.gov.uk
 Twitter: @tmbc_highways

Title
**The Mayor's Walking and Cycling Challenge Fund
 Stamford Drive to Granville Street
 Proposed Crossing of Clarence Street**

Scale	Drawn	Checked	Scheme ID
1:500 @ A3	JS	AW	HS6051-010
	Date	Date	Drawing Status
	26/07/2023	26/07/2023	For Information